


# MAP ICON LEGEND


## EXISTING FACILITIES



RIVER R.O.W.



PARK, SCHOOL, CHURCH,  
EQUESTRIAN FACILITY



TRAIL



PEDESTRIAN  
BRIDGE

## RECOMMENDED IMPROVEMENTS



AESTHETIC  
IMPROVEMENT



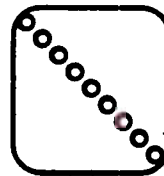
ECONOMIC  
DEVELOPMENT




OTHER PROJECT



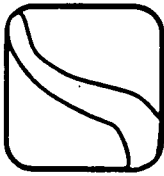
AESTHETIC  
IMPROVEMENT  
(MURAL)



TRAIL



TRAIL/OPEN SPACE  
CONNECTION




LOS ANGELES  
RIVER SIGNAGE



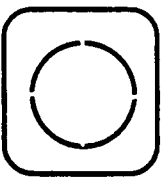
GRAFFITI  
ABATEMENT  
PROGRAM



PUBLIC UTILITY  
R.O.W.




INTERPRETIVE SITE



ACCESS TO RIVER  
TRAIL/OVERVIEW



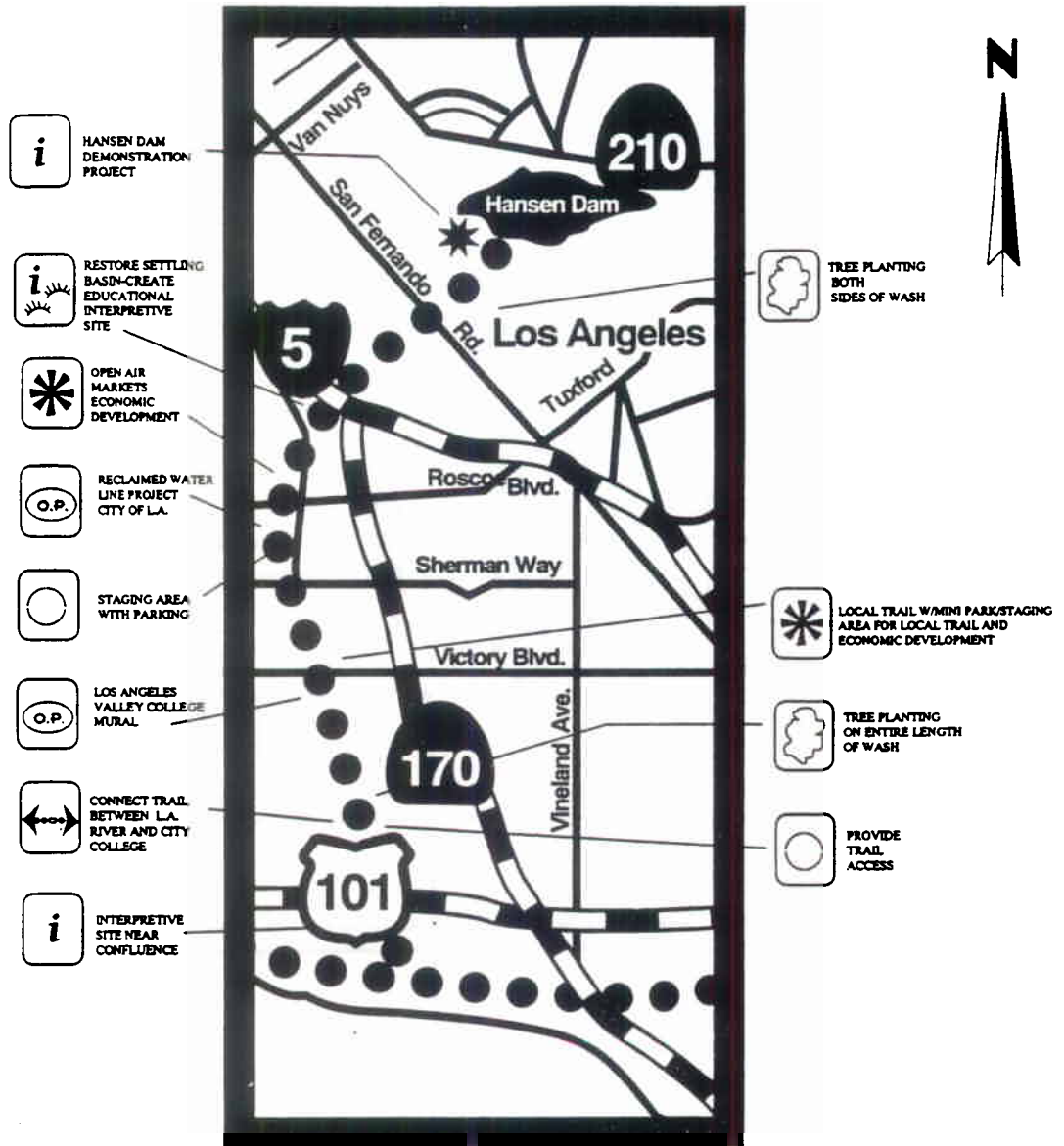
ENVIRONMENTAL  
ENHANCEMENT



PEDESTRIAN BRIDGE

# REACH/PROJECT LOCATION-6

## SUPERVISORIAL DISTRICT 3

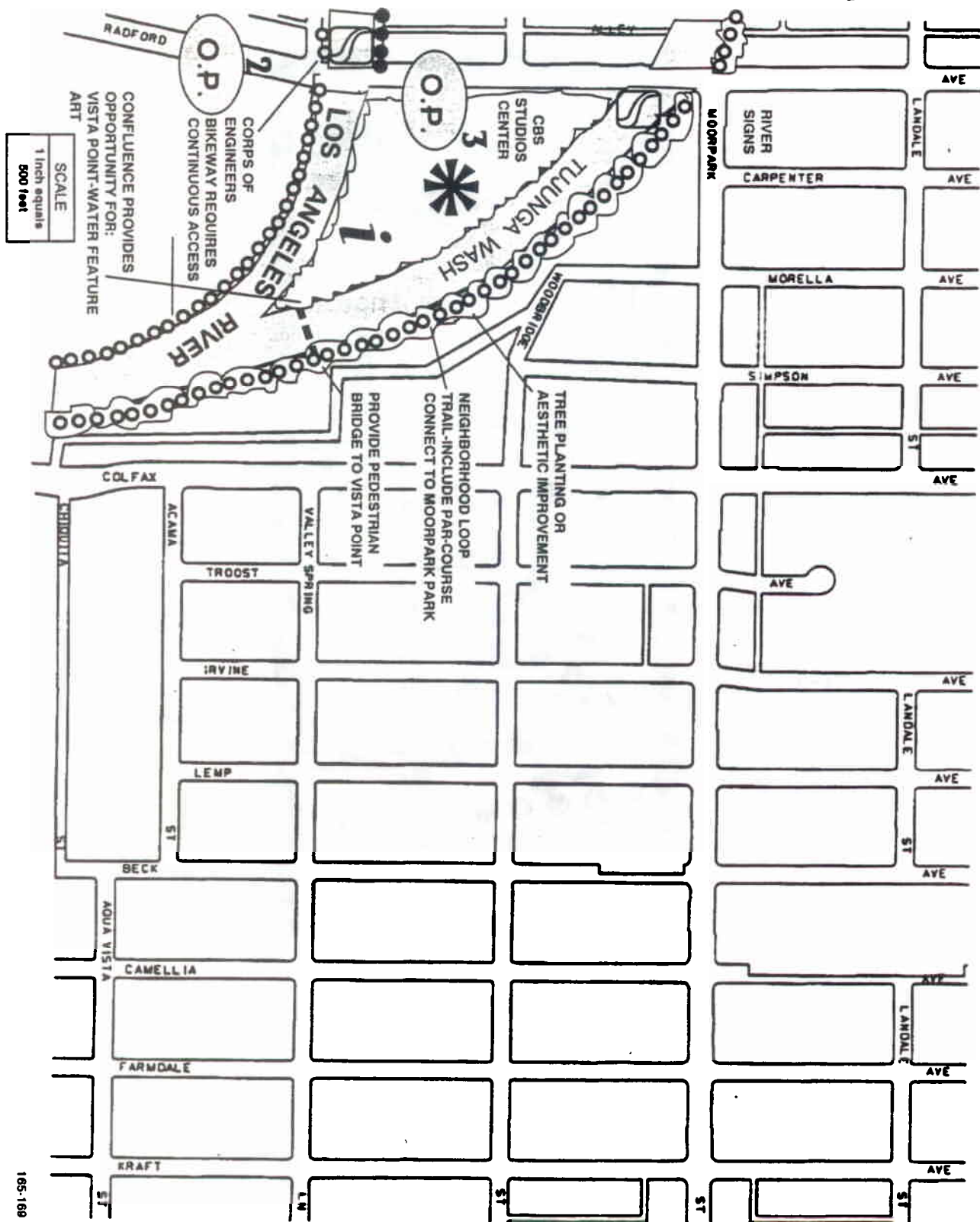


**DEPARTMENT OF PUBLIC WORKS**  
Harry Stone Director

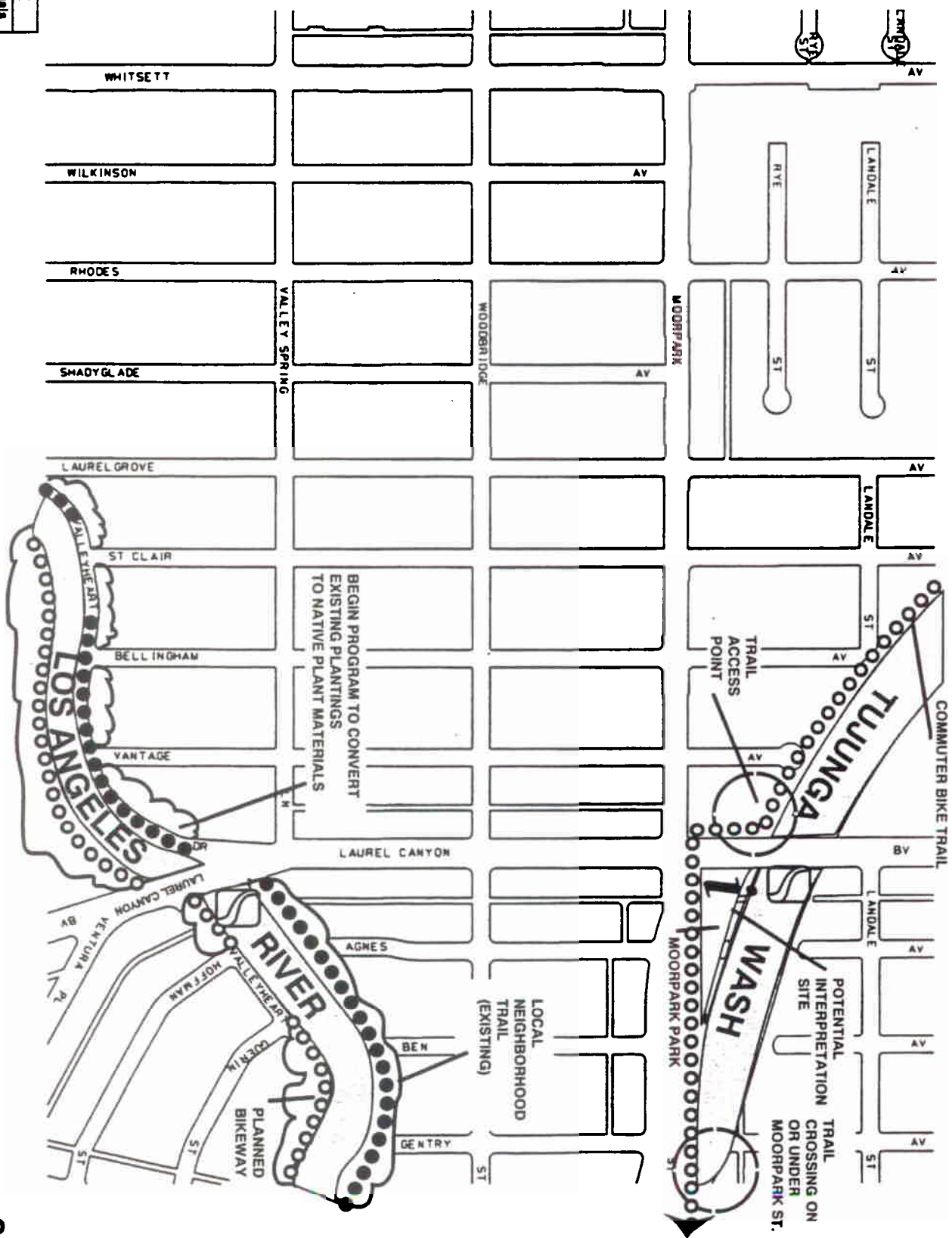
Mapping and Property Management Division  
GIS Services

**N. T. S.**

LEGEND	
	L.A. River/ Tujunga Wash
	Freeway
	Streets

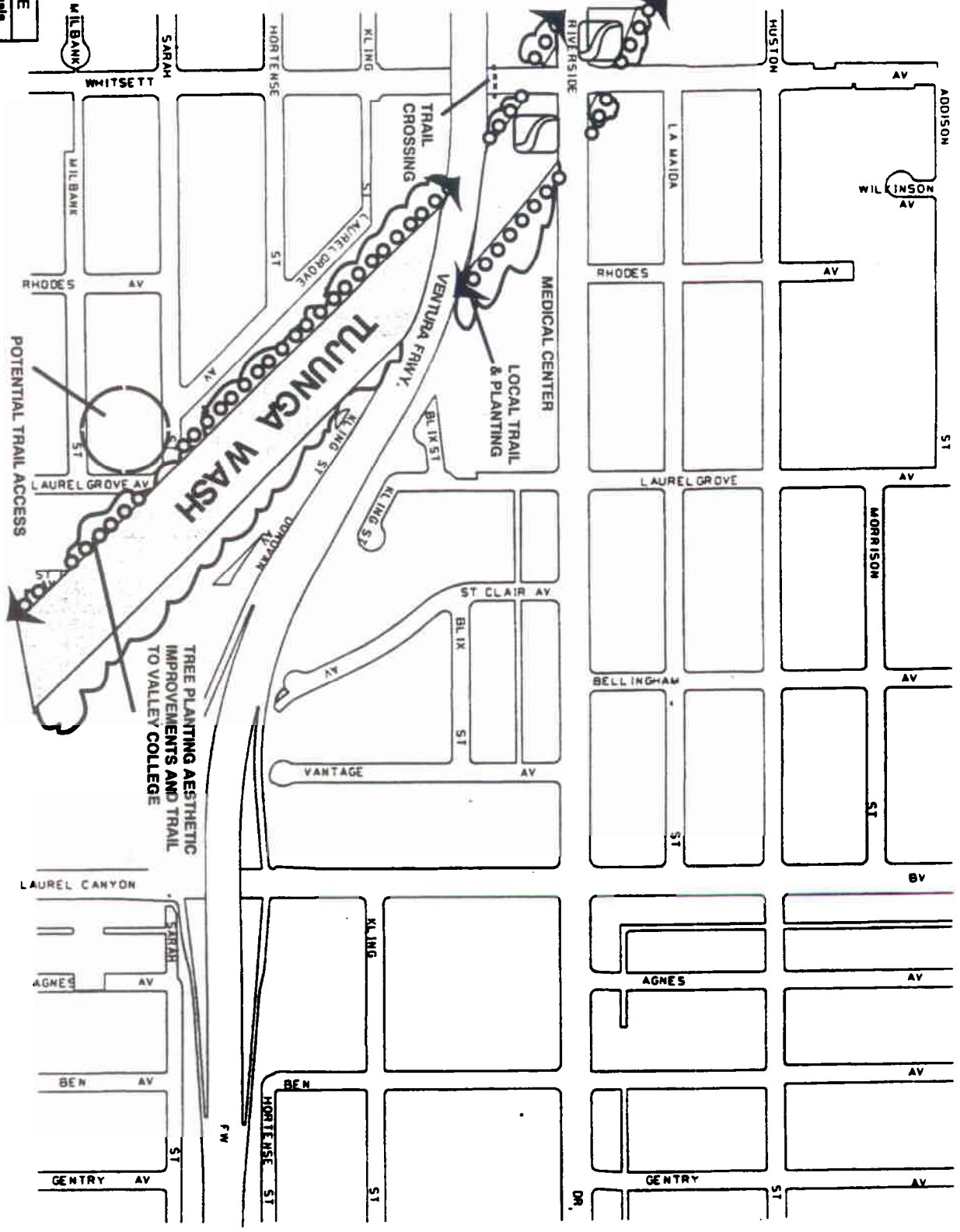


SCALE  
1 inch equals  
500 feet

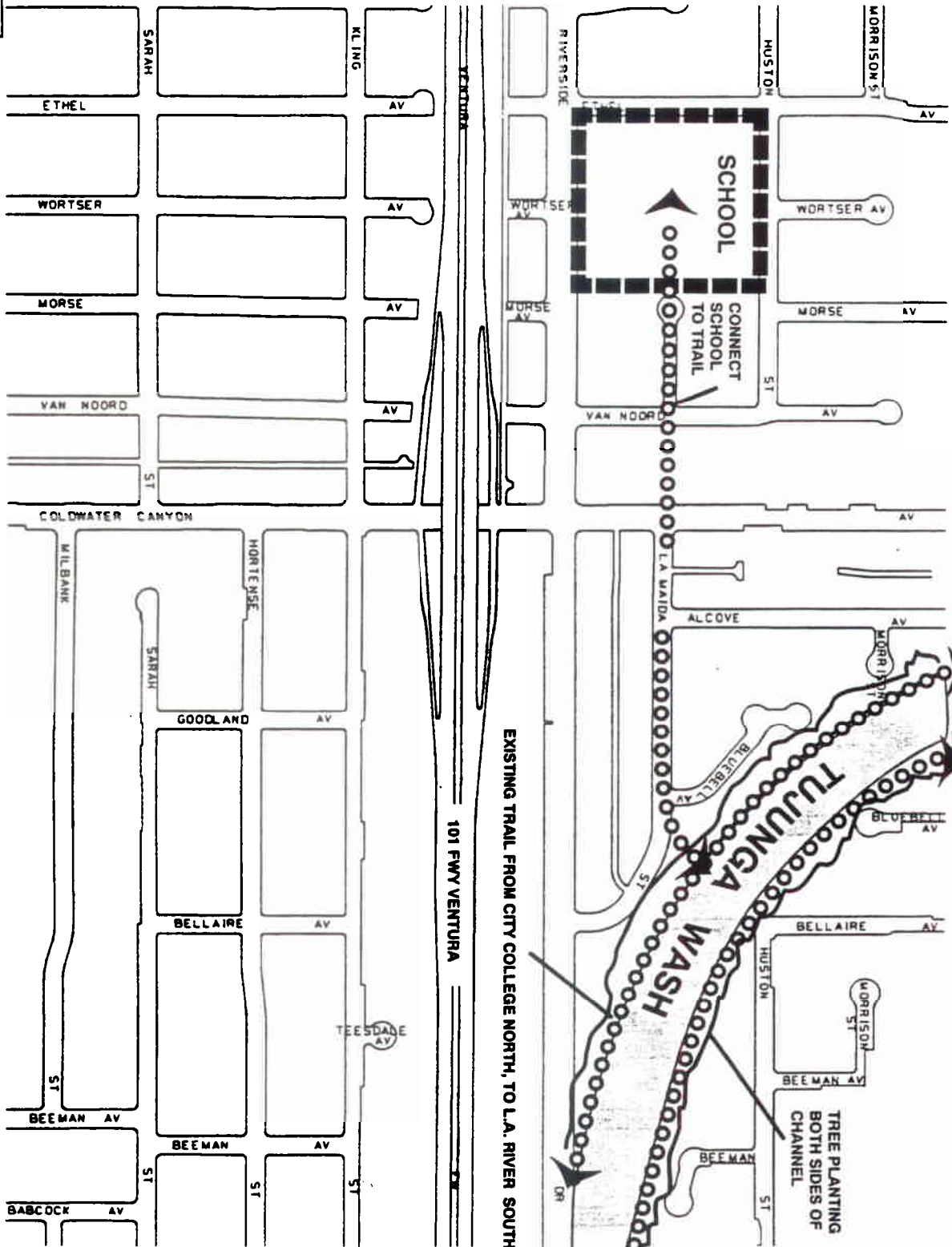




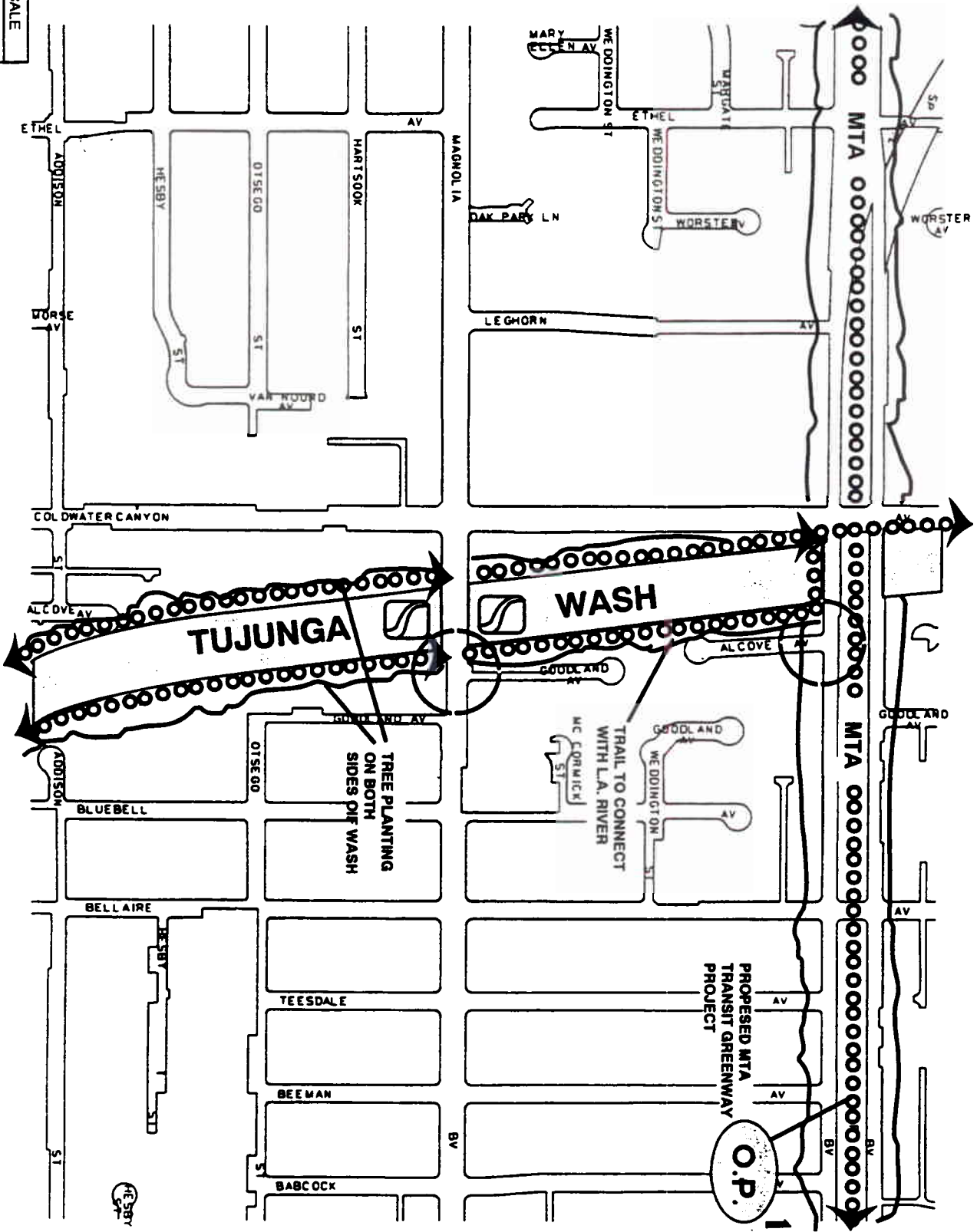
SCALE  
1 inch equals  
800 feet

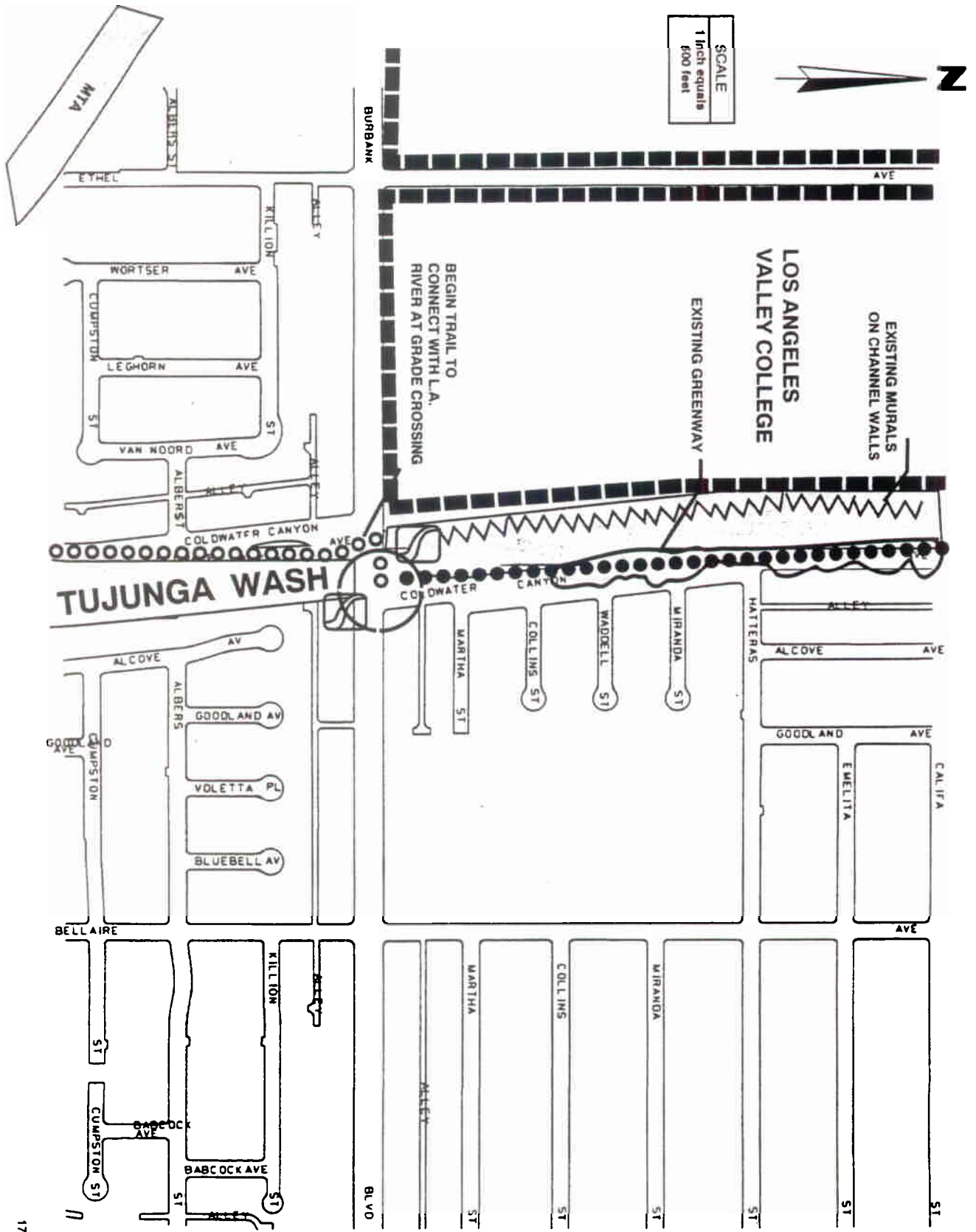


SCALE  
1 inch equals  
500 feet



SCALE  
1 inch equals  
500 feet



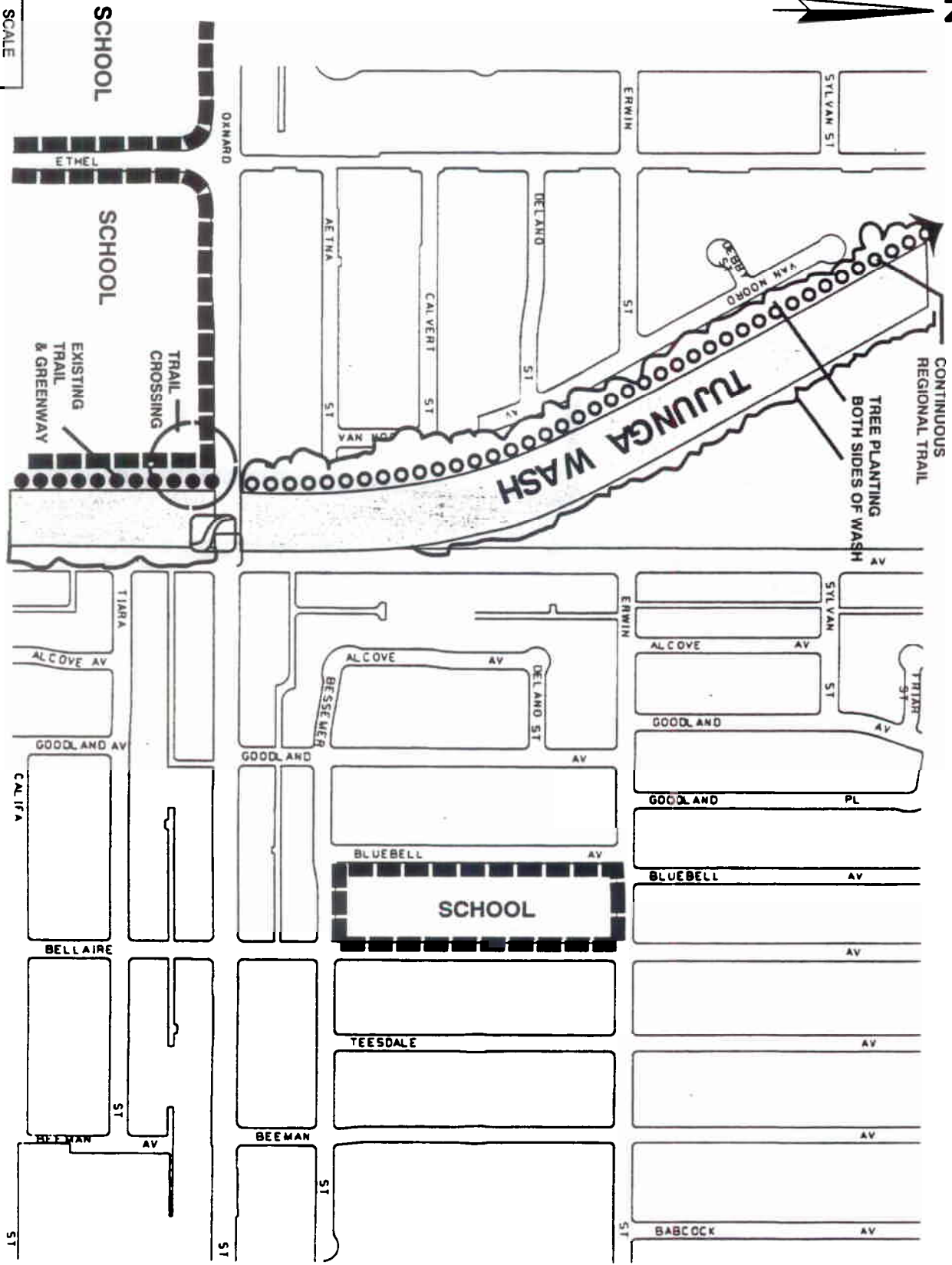


174-181 90





SCALE  
1 inch equals  
800 feet

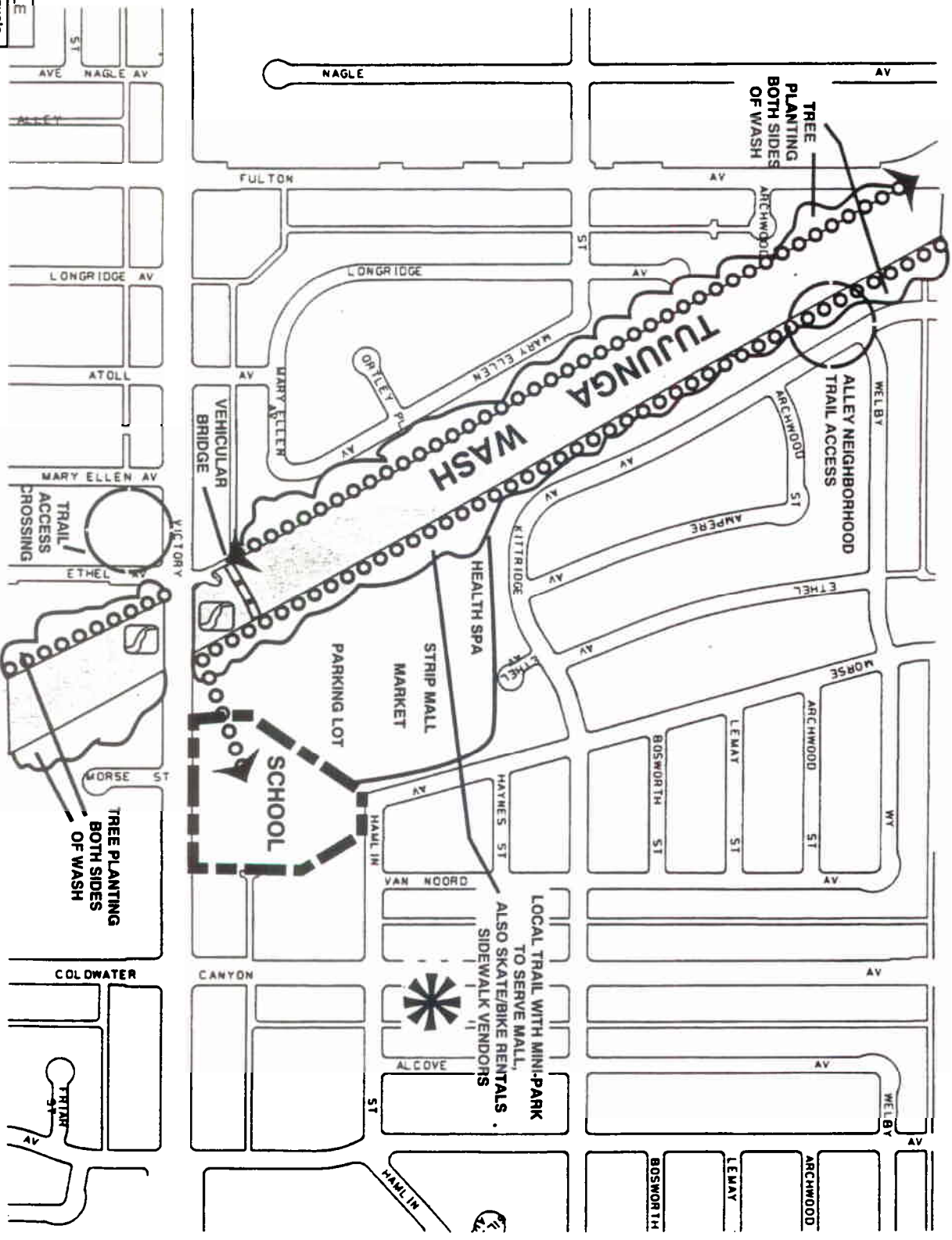


177-181 91°





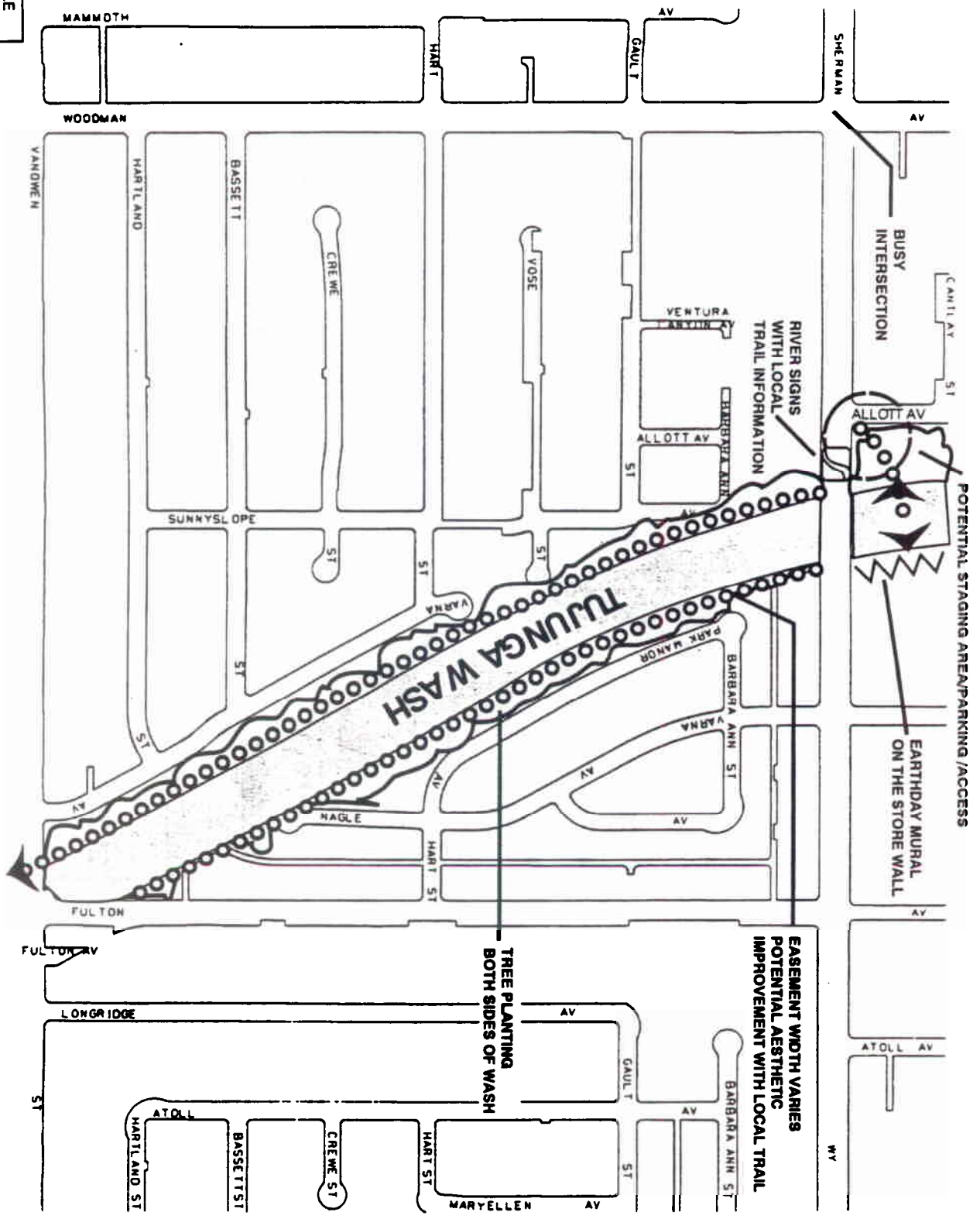
SCALE  
1 inch equals  
500 feet



180-161 92

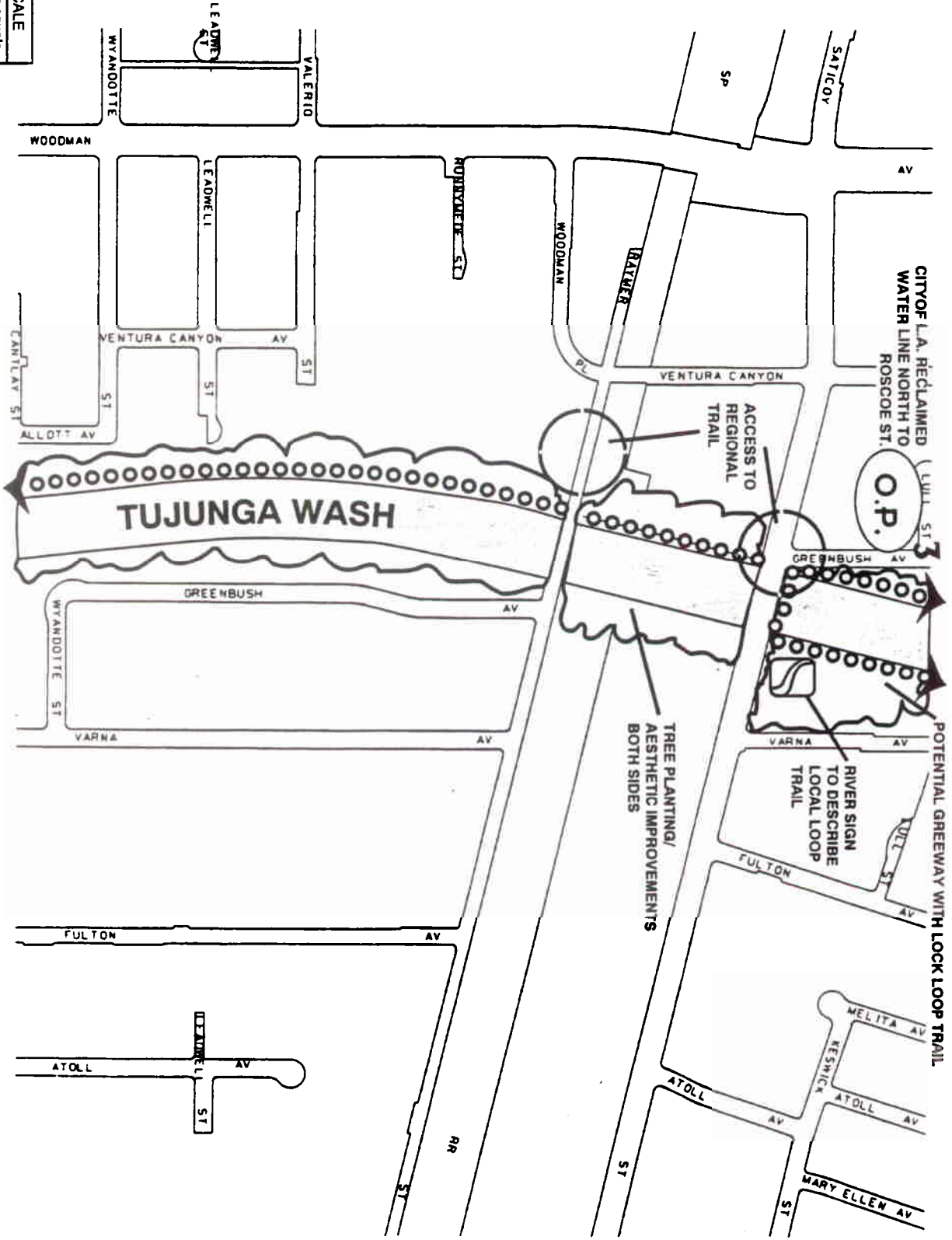


SCALE
1 inch equals 500 feet



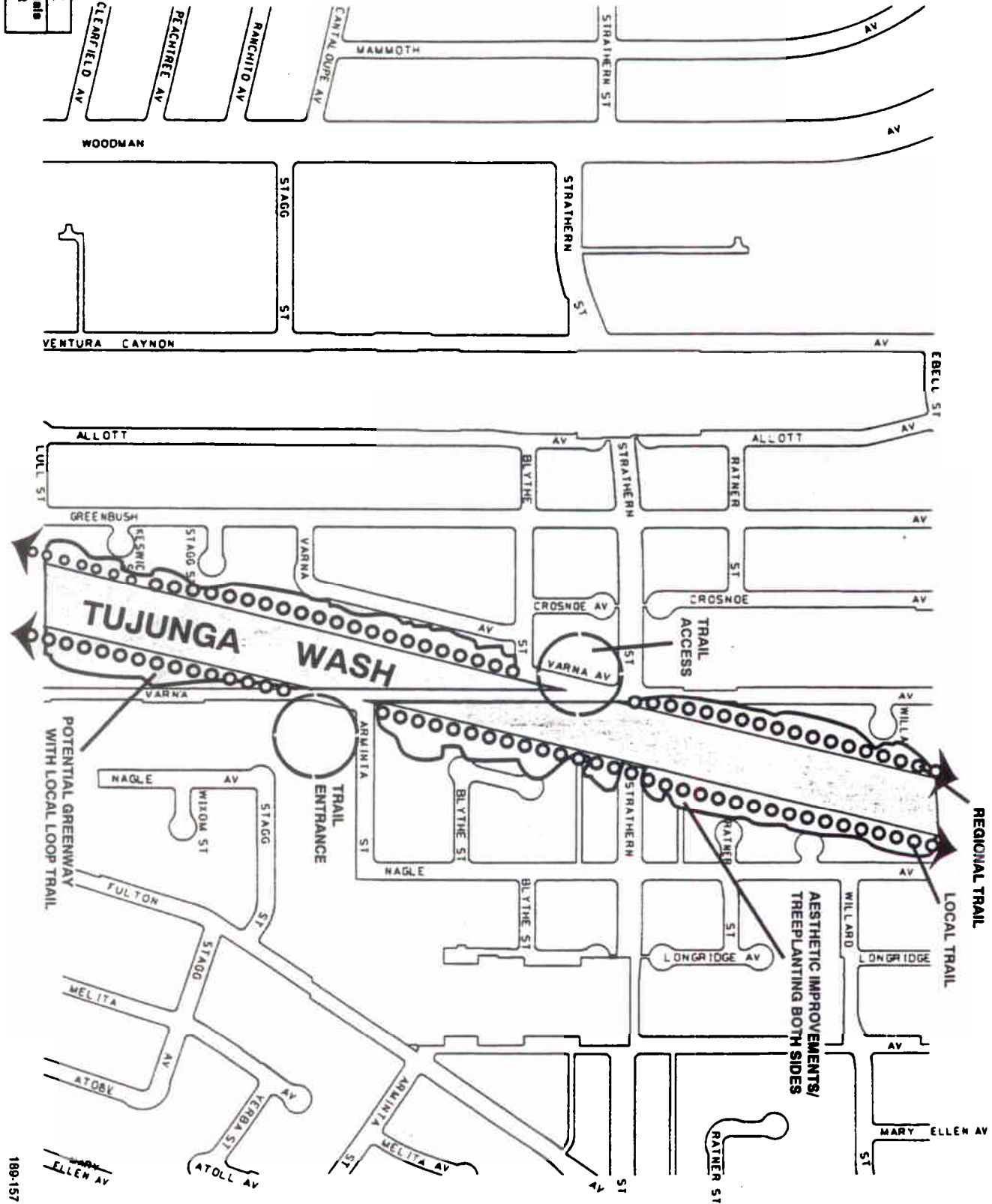


SCALE  
 1 inch equals  
 800 feet





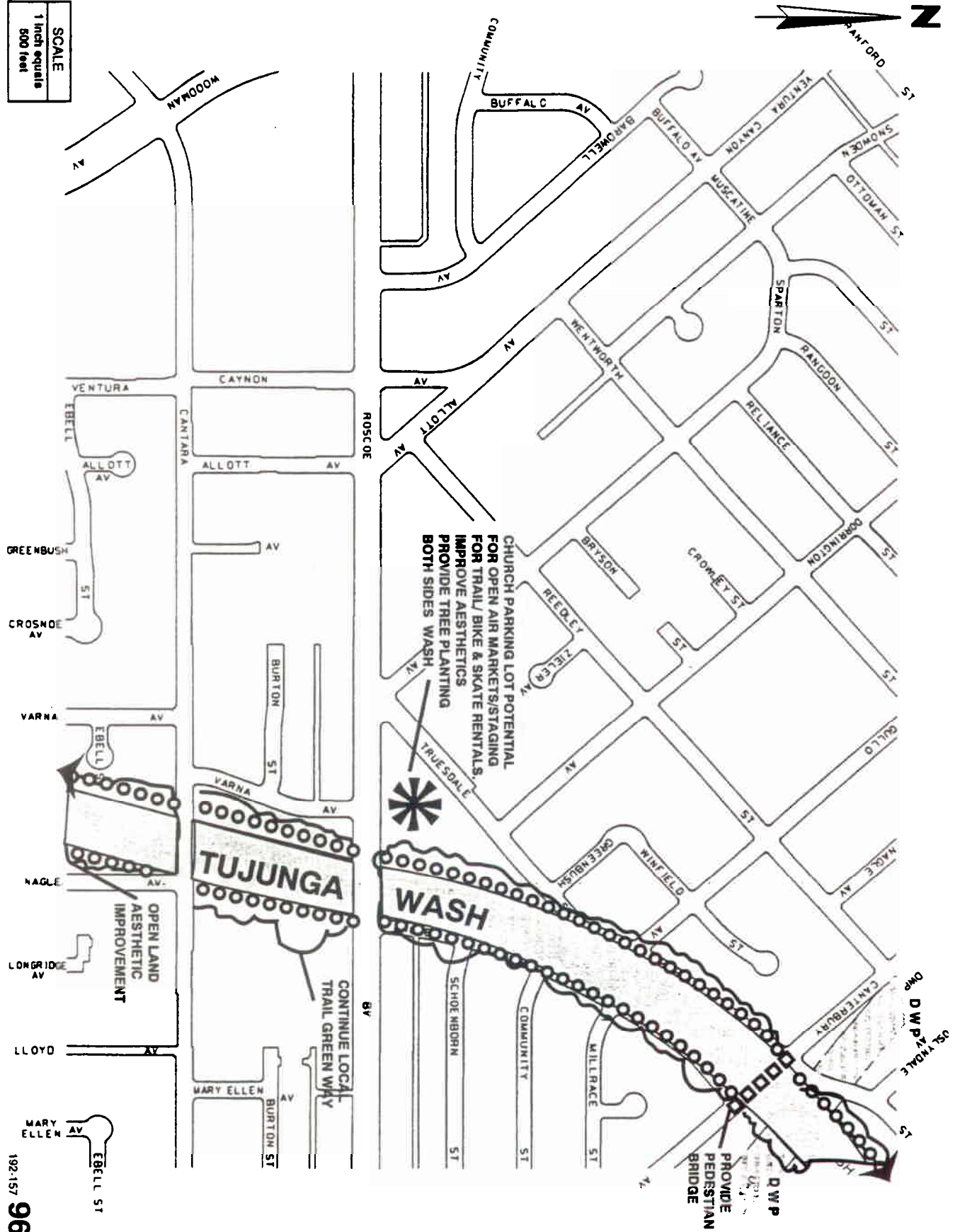
<b>SCALE</b>
1 inch equals 500 feet

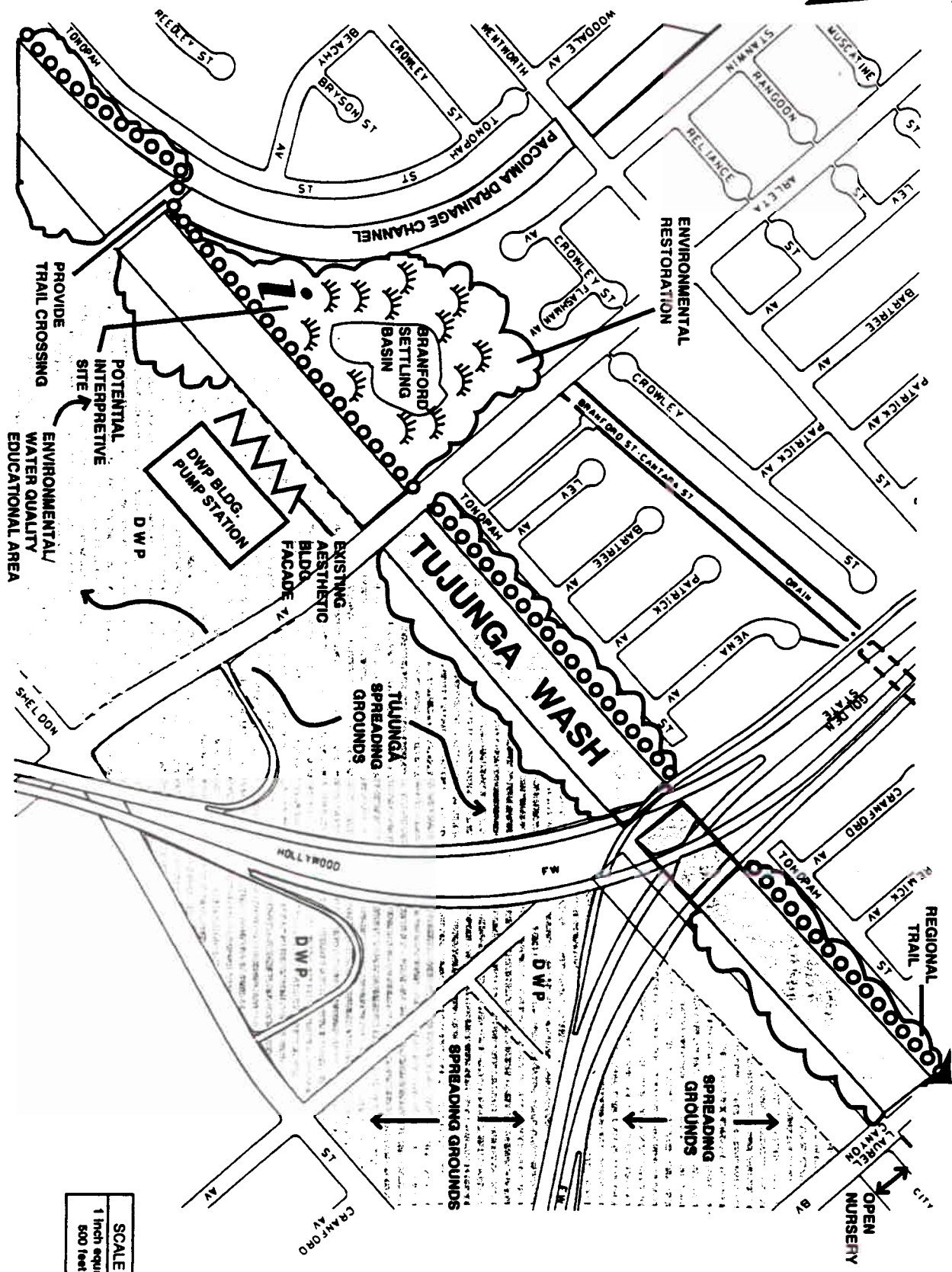


188-157 **95**

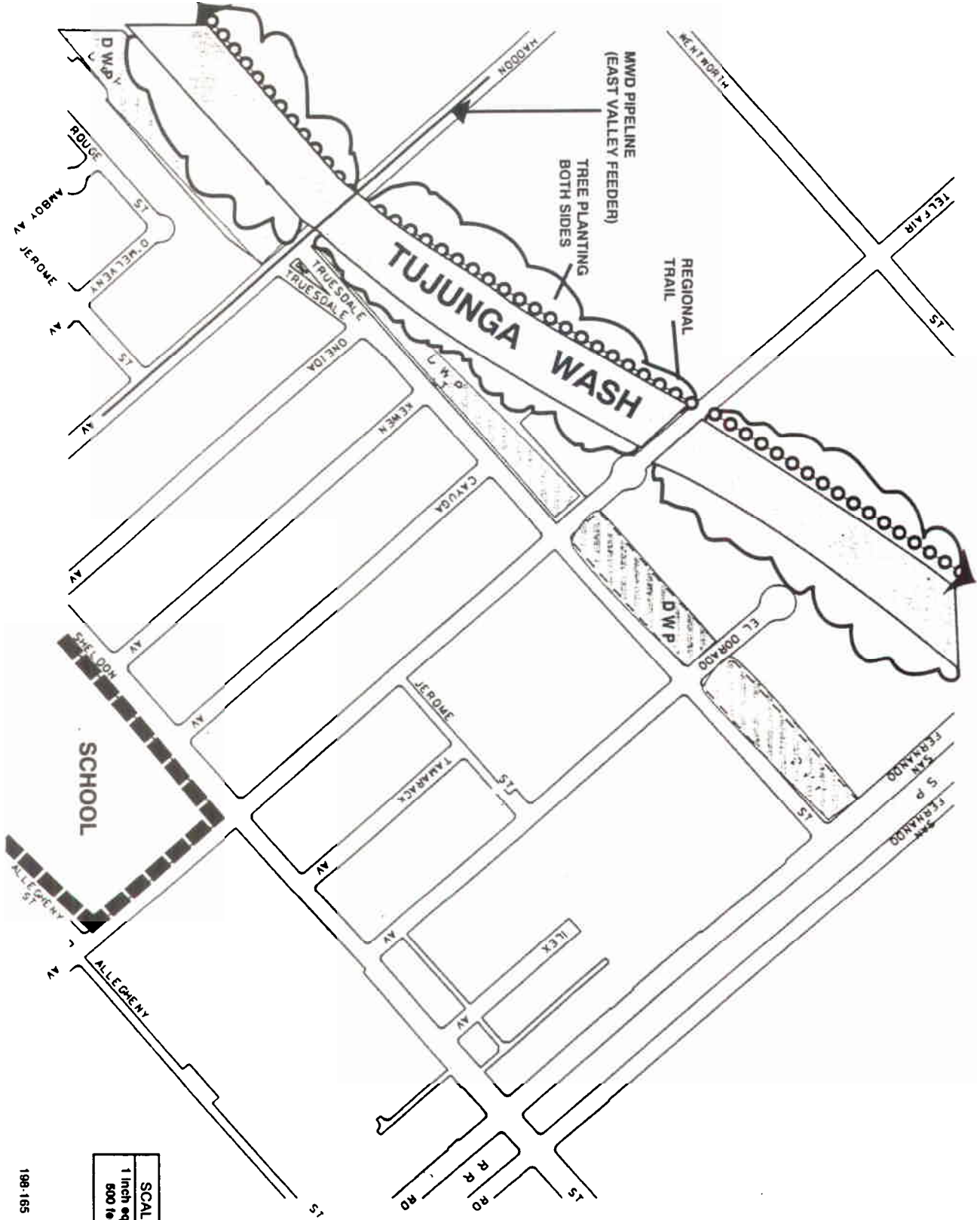


**SCALE**  
1 inch equals  
500 feet





SCALE  
1 inch equals  
800 feet



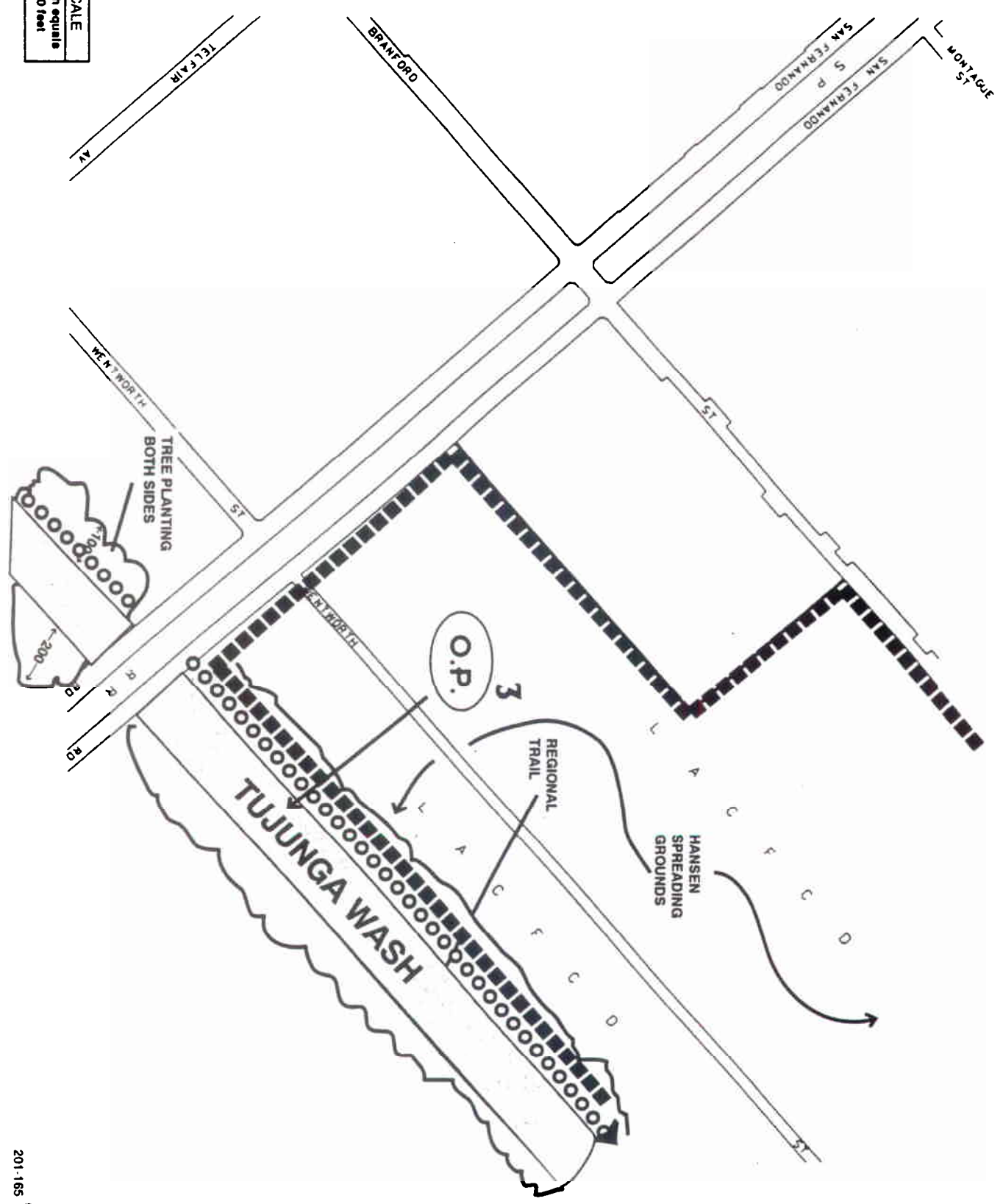
<b>SCALE</b>
1 inch equals 500 feet

198-165  
**98**





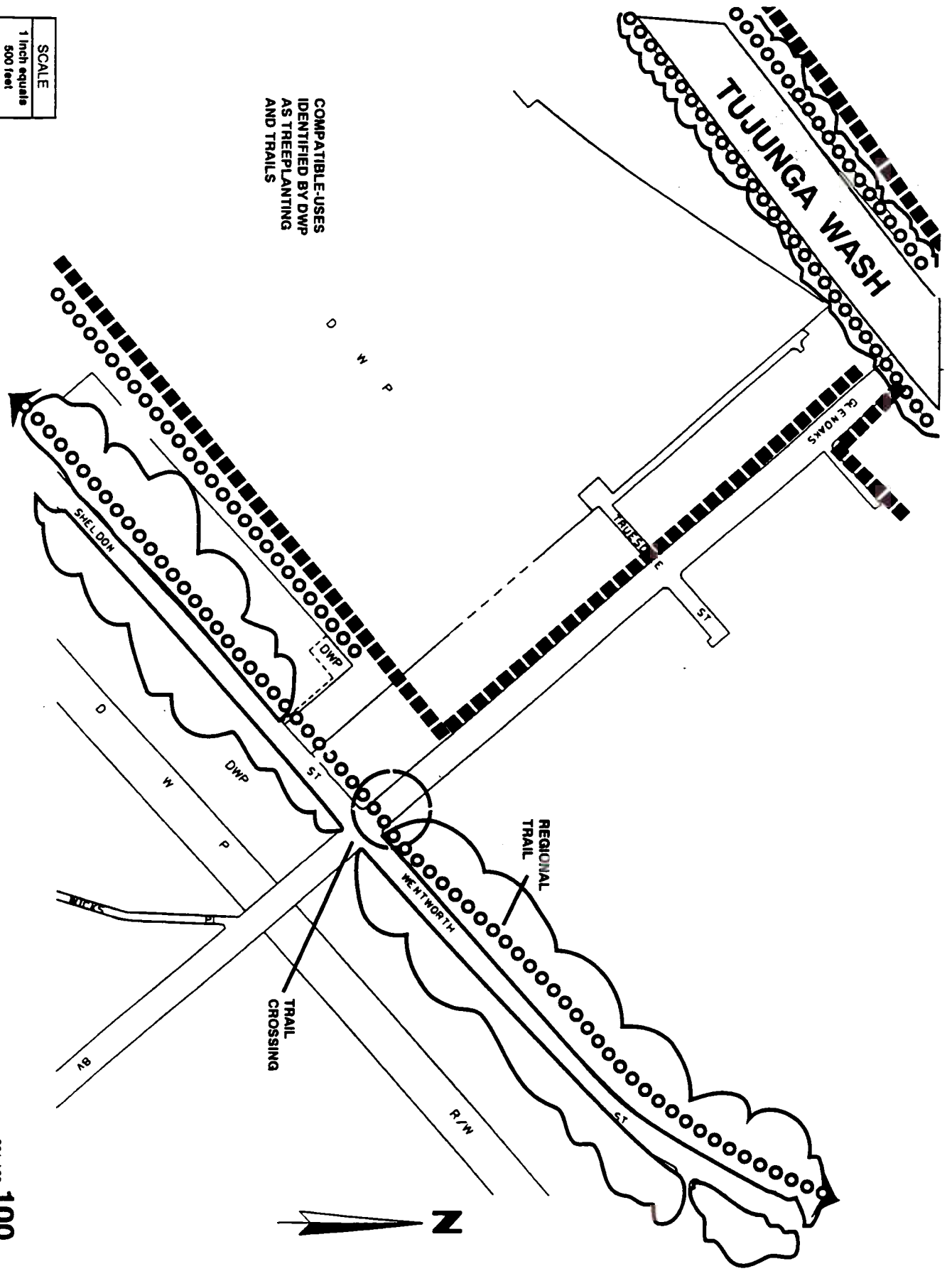
SCALE
1 inch equals
500 feet



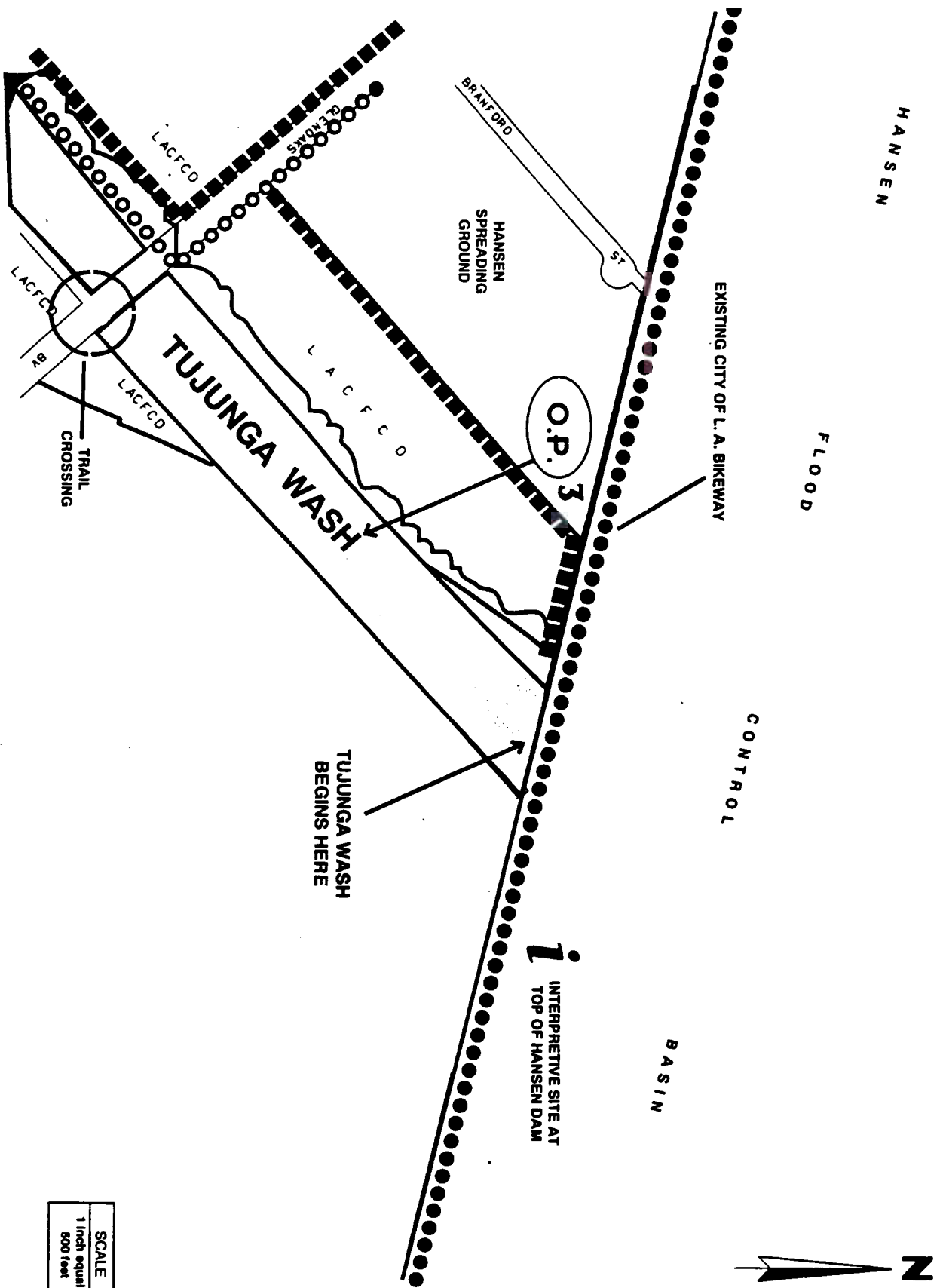
201-165  
**99**

SCALE  
 1 inch equals  
 500 feet

COMPATIBLE-USES  
 IDENTIFIED BY DWP  
 AS TREEPLANTING  
 AND TRAILS



201-169 **100**



SCALE
1 inch equals 500 feet

204-169 101